


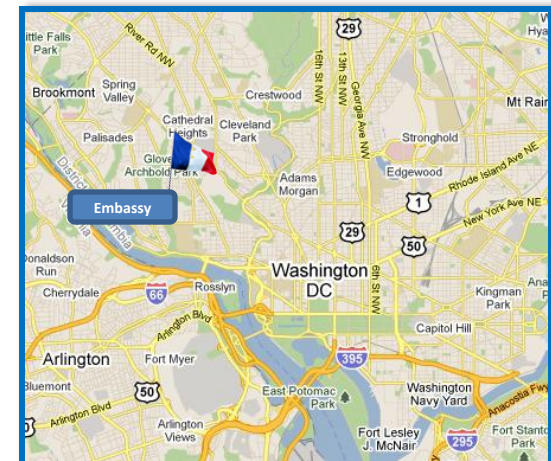
Embassy of France in Washington

4101 Reservoir Road, NW
Washington, D.C. 20007



How to get to the embassy ?

- [By public transportation](#)
- [Bus and bikes station map near the embassy](#)
- [From Union station](#)
- [From the airports](#)
- [By Car](#)



Embassy of France in Washington



How to get to the embassy by public transportation ?

By train from neighboring states

Get your train ticket from the [Amtrak website](#) or [Marc website](#). Once you have arrived in Washington, take the D6 bus towards Sibley Hospital and stop at the French Embassy.



Biking/Walking

There is bicycle parking available in the parking garage. Pedestrians are advised to take extra precautions when crossing intersections.

Taxis

DIAMOND CAB (DC)
202.387.6200

BARWOOD (MD)
301.984.1900
800.831.2323

YELLOW CAB (DC)
202.544.1212

RED TOP (VA)
703.522.3333

Capital Bikeshare

The closest Capital Bikeshare station is located at 37th & O Sts, NW. Annual (\$75), monthly (\$25) and day (\$5) memberships are available. Visit www.capitalbikeshare.com for a station map and more information.

Metrobus Service Nearby

4101 RESERVOIR RD, NW
French Embassy
D6 (goes to Union Station)

T ST, NW & 37th ST, NW
0.52 miles away
D1 & D2

35th ST, NW & RESERVOIR RD, NW
0.52 miles away
D1 D2 & D3

FOXHALL RD, NW & MACARTHUR BLVD, NW
0.60 miles away
D5



Trip planning

Interested in finding out the best way to get to the Embassy of France in Washington ? Visit Metro's Website at www.wmata.com and plug in your home address and the embassy address to find your way.

Closest Metro Station

Rosslyn Station
1850 N Moore Street
Arlington, VA, 22209
1.8 miles away

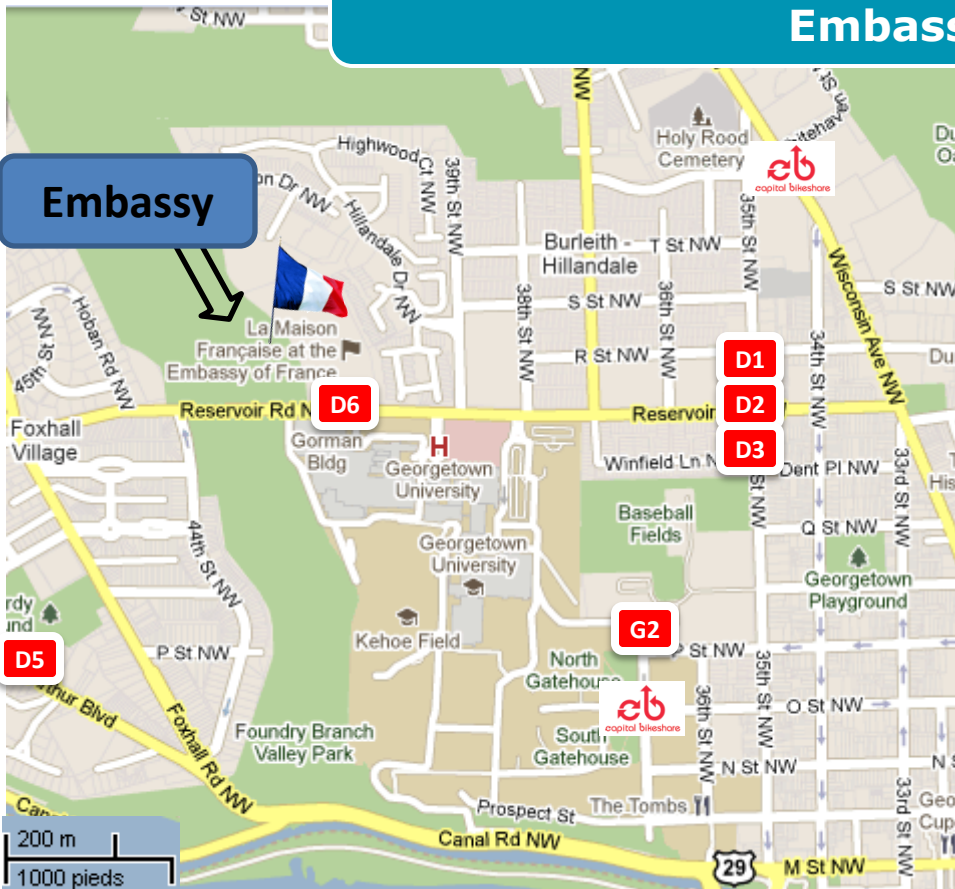
Also Foggy Bottom (2.1 miles) and Dupont Circle (2,3 miles)



Embassy of France in Washington



Bus and bikes stations map near the Embassy



Bus lines from metro stations

- From Dupont Circle : D1, D2, D3 D6 & G2
- From Foggy Bottom : D5
- From Union Station : D6, D3



Capital Bikeshare stations



Embassy of France in Washington



Get to the Embassy from Union Station

Distance – 5 miles

Bus : the simplest way

Take the D6 bus on Columbus Circle towards Sibley Hospital
Stop at « French Embassy »

[Timetable](#)

Approximately 45 minutes

Capital Bikeshare : the sporty way!

A Capital Bikeshare station is located on Union Station Dr, NW. Once you get your bike (needs a credit card – approximately \$10), let's go for ½ hour ride !

The closest Capital Bikeshare station near the Embassy is located at 37th & O Sts, NW. 15 minutes walk will get you to the embassy (37th street, then turn right onto Reservoir Rd) Visit www.capitalbikeshare.com for a station map and more information.



metrobus

capital bikeshare



Embassy of France in Washington



Get to the embassy from the airports

From REAGAN National Airport (DCA)

Distance – 7 miles

Public Transportation

20 minutes - \$15

1/ Metro blue line towards Largo Town Center, stop at Rosslyn (5 min) - \$3

2/ Connection : taxi (10 min) - \$7 + tip

Shuttle

20 minutes - \$15 + tip

Tel : 202-296-6662 - [website](#)

Taxi

15 minutes - \$20 + tip

From DULLES International Airport (IAD)

Distance – 25 miles

Public Transportation

1h20 - \$10

1/ Bus 5A – towards L'Enfant Plaza Station, stop at Rosslyn Station (1h) - \$6

2/ Connection : taxi (10 min) – 7\$ + tip

Shuttle

45 minutes - \$30 + tip

Tel : 202-296-6662 - [website](#)

Taxi

35 minutes - \$50 + tip

Washington Flyer : 703-572-8294

From BALTIMORE National Airport (BWI)

Distance – 40 miles

Public Transportation

1h30 - \$20

1/ Marc Train – towards Union Station - (35 min) - \$8

2/ Connection : D6 towards Sibley Hospital (45 min) - \$2

Shuttle

1 hour - \$40 + tip

Tel : 202-296-6662 - [website](#)

Taxi

50 minutes - \$80 + tip

Rental cars are available at airports, it will cost you approximately \$30 per day to rent a car

Embassy of France in Washington



Get to the embassy by car

From the south through 95 North (Fredericksburg)

- Follow 395 « Downtown Washington »
- Take the exit 8B (VA 27)
- Take Arlington Blvd
- Take the exit towards Key Bridge
- At the 3rd light, turn left
- At the end of the bridge, turn left on M Street, which will become Canal Road
- Veer right onto Foxall Road and continue for 1 mile
- At the 3rd light, turn right onto Reservoir Road, the embassy will be on the left in a ½ mile.

From the north through 95 South (Baltimore)

- Take the 495 towards Bethesda (on the right)
- After 5 miles, exit direction Downtown/185 South (Connecticut avenue)
- Turn right on Chevy Chase Circle to get to Western Avenue
- Turn left on Wisconsin Avenue (through 4 miles)
- Turn right on Reservoir Road, the embassy will be on the right after one mile.

*During rush hours weekdays, **all lanes** of I-66 are restricted to vehicles with two or more people (HOV-2)

[More info here](#)

From the east through 50 West (Annapolis)

- Enter in Washington, D.C. (New York Avenue)
- At Mont Vernon Square (9th Street), take K street (during 4 miles)
- Then, turn right onto Wisconsin Avenue
- After a mile, make a left turn onto Reservoir Road, the embassy will be on the right after one mile.

From the east through 66 West* (Front Royal)

- In Rosslyn, exit Interstate 66* and go towards the Key Bridge
- At the 3rd light, turn left
- At the end of the bridge, turn left on M Street, which will become Canal Road
- Veer right onto Foxall Road and continue for 1 mile
- At the 3rd light, turn right onto Reservoir Road, the embassy will be on the left in a ½ mile.

From the north-east through 270 South (Frederick)

- Follow 495 South
- Take exit 40 South « Cabin John Parkway »
- After 5 miles, take the left exit on Arizona Avenue
- At the first light, turn right on McArthur boulevard which will become Reservoir Road
- At the crossroad with Foxall Road, continue straight on Reservoir Road, the embassy will be on the left in a ½ mile.